












# Corrie Plaintiffs' State Legislative Plan

Map layers

-  Indian Reservation
-  Water Area
-  US Street
-  City/Town
-  County
-  Districts
-  Corrie Plaintiffs' House Plan
-  Major Interstate
-  Major US
-  Major State
-  Major County

